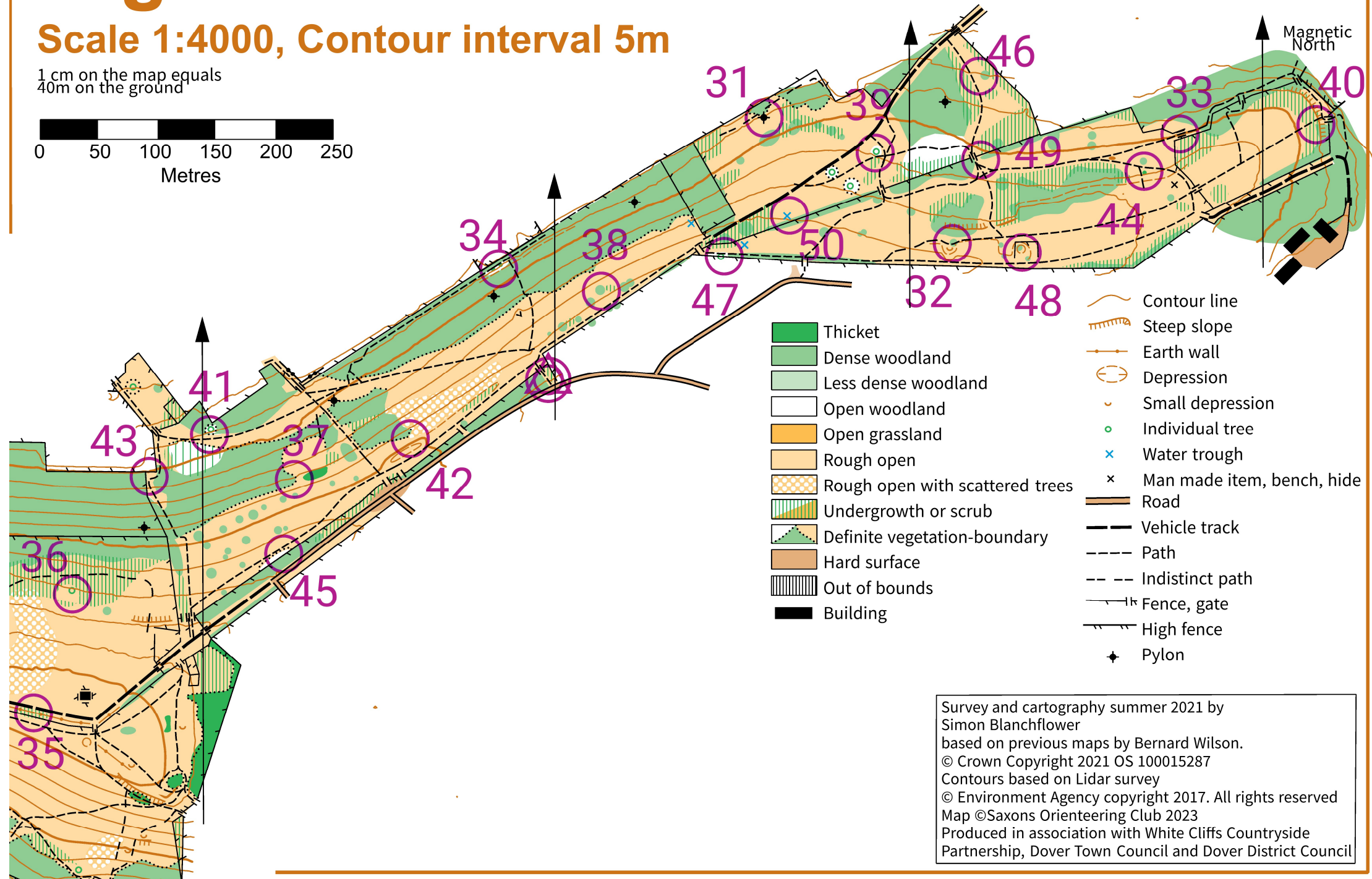
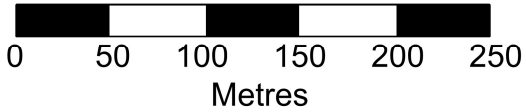


High Meadow

Scale 1:4000, Contour interval 5m

1 cm on the map equals
40m on the ground




- Thicket
- Dense woodland
- Less dense woodland
- Open woodland
- Open grassland
- Rough open
- Rough open with scattered trees
- Undergrowth or scrub
- Definite vegetation-boundary
- Hard surface
- Out of bounds
- Building
- Contour line
- Steep slope
- Earth wall
- Depression
- Small depression
- Individual tree
- Water trough
- Man made item, bench, hide
- Road
- Vehicle track
- Path
- Indistinct path
- Fence, gate
- High fence
- Pylon

Survey and cartography summer 2021 by
Simon Blanchflower
based on previous maps by Bernard Wilson.
© Crown Copyright 2021 OS 100015287
Contours based on Lidar survey
© Environment Agency copyright 2017. All rights reserved
Map ©Saxons Orienteering Club 2023
Produced in association with White Cliffs Countryside
Partnership, Dover Town Council and Dover District Council

Whinless Down

Scale 1:4000, Contour interval 5m

1 cm on the map equals
40m on the ground



- Thicket
- Dense woodland
- Less dense woodland
- Open woodland
- Open grassland
- Rough open
- Rough open with scattered trees
- Undergrowth or scrub
- Definite vegetation-boundary
- Hard surface
- Out of bounds
- Building
- Pylon
- Contour line
- Steep slope
- Earth wall
- Depression
- Small depression
- Individual tree
- Water trough
- Man made item, bench, hide
- Road
- Vehicle track
- Path
- Indistinct path
- Fence, gate
- High fence

Magnetic North

26

28

24

25

27

20

21

29

19

18

17

16

15

14

10

7

8

6

9

11

4

3

2

1

13

30

Survey and cartography summer 2017 & 2021 by
Simon Blanchflower
based on previous maps by Bernard Wilson.
© Crown Copyright 2021 OS 100015287
Contours based on Lidar survey
© Environment Agency copyright 2017. All rights reserved
Map © Saxons Orienteering Club 2023
Produced in association with White Cliffs Countryside
Partnership, Dover Town Council and Dover District Council